

THE INVERCLYDE COUNCIL
(VARIOUS ROADS) (INNER GREENOCK)
(CONTROLLED PARKING ZONE)
(VARIATION NO. 1) ORDER 2014

TRAFFIC REGULATION ORDER

**THE INVERCLYDE COUNCIL
(VARIOUS ROADS) (INNER GREENOCK)
(CONTROLLED PARKING ZONE) (VARIATION NO. 1) ORDER 2014**

We, The Inverclyde Council in exercise of the powers conferred on us by Sections 1(1), 2(1) to (3), 4(2), 32(1), 35(1), 45, 46, 49, 53, 101 and 102 of the Road Traffic Regulation Act 1984 (as amended) (“the Act”) and of Part IV of Schedule 9 to the Act and of all other enabling powers and after consulting the Chief Constable of the Police Service of Scotland (Seirbheis Phoilis na h-Alba) in accordance with Part III of Schedule 9 to the Act hereby make the following Order:

1.0 Commencement and citation

1.1 This Order shall come into operation on the Twenty First day of November, Two Thousand and Fourteen and may be cited as “The Inverclyde Council (Various Roads) (Inner Greenock) (Controlled Parking Zone) (Variation No. 1) Order 2014”.

2.0 Interpretation

2.1 Except where otherwise stated, any reference in this Order to a numbered Article or Schedule is a reference to the Article or Schedule bearing that number in this Order.

2.2 Any reference in this Order to any enactment shall be construed as a reference to that enactment as amended, modified, re-enacted, replaced or supplemented by any subsequent enactment.

2.3 The prohibitions and restrictions imposed by this Order shall be in addition to and not in derogation from any restriction or requirement imposed by any regulation made or having effect as if made under the Act or by or under any other enactment provided that where a prohibition or restriction which is imposed, varied or revoked by this Order is in conflict with a prohibition or restriction imposed by a previous Order, then the provision of this Order shall prevail.

2.4 The On-Street Plans forming Schedule 1 to this Order and titled “The Inverclyde Council (Various Roads) (Inner Greenock) (Controlled Parking Zone) (Variation No. 1) Order 2014 On-Street Plans” are hereby incorporated into The Inverclyde Council (Various Roads) (Inner Greenock) (Controlled Parking Zone) Order 2013 and recorded in “The Inverclyde Council (Various Roads) (Inner Greenock) (Controlled Parking Zone) Order 2013 Plan Index”.

2.5 The Plan Index forms Schedule 2.

2.6 The Interpretation Act 1978 (as amended) shall apply for the interpretation of this Order as it applies for the interpretation of an Act of Parliament. This Order and the two Schedules annexed hereto are sealed with the Common Seal of The Inverclyde Council and subscribed for them and on their behalf by Gerard Joseph Malone, Head of Legal and Property Services and an authorised signatory at Greenock on the Ninth day of October, Two Thousand and Fourteen.



SCHEDULE 1

The Inverclyde Council (Various Roads) (Inner Greenock) (Controlled Parking Zone) (Variation No. 1) Order 2014 On-Street Plans



For continuation of restrictions on Patrick Street refer to Outer Greenock drawing No: TR/TRO/C131-013

For continuation of double yellow lines on West Stewart Street refer to Outer Greenock drawing No: TR/TRO/C131-013

For continuation of restrictions on Clancy Street refer to Outer Greenock drawing No: TR/TRO/C131-014

For continuation of restrictions on Container Way refer to Outer Greenock drawing No: TR/TRO/C131-015

CONTINUED ON DWG: TR/TRO/C130-002

CONTINUED ON DWG: TR/TRO/C130-002

CONTINUED ON DWG: TR/TRO/C130-002

1

Key

- No waiting at any time
- No waiting at any time No loading at any time
- No waiting at times shown
- No waiting at any time No loading at times shown
- No waiting except taxis
- Limited waiting (see below for types of limited waiting referred to on this drawing)
- Disabled person's parking place (subject to restrictions shown)
- Police parking place (subject to restrictions shown)
- Amulance parking place (subject to restrictions shown)
- Loading bay
- Traffic Regulation Order boundary (only the Traffic Regulation Order's restrictions are shown on this one-street plan)
- Restricted Zone boundary



Limited Waiting

Type A: Mon-Fri 8am-6pm, 30mins. No return within 30mins

Type B: Mon-Fri 8am-6pm, Saturday 8am-1pm, 30mins. No return within 1 hour

Type C: Mon-Sat 8am-6pm, 30mins. No return within 1 hour

Type D: Mon-Sat 8am-6pm, 2 hours. No return within 1 hour

Type E: Mon-Sat 8am to 6pm, 30 mins. No return within 30 mins

© Crown copyright and database right 2013 Ordnance Survey 100034321

Date	Purpose of issue	Date	Auth
1	CHANGES TO JAMICA STREET	MMH	MMH
		MMH	MMH

INVERLYDE COUNCIL

71 East Houston Street
Greenock
PA15 2UA

Tel: 01475 717171
Email: roads@inverclyde.gov.uk
www.inverclyde.gov.uk

THE INVERLYDE COUNCIL (VARIOUS ROADS)
(INNER GREENOCK)
(CONTROLLED PARKING ZONE) ORDER 201*


EFFECTIVE DATE:

(SHEET 1 OF 4)

Sheet Size	Other Scale	Drawn by	Checked by	Authorised by
A3	1:1250	MMH	MMH	MMH

TR/TRO/C130-001

DO NOT SCALE



A3

Date: Dec 05, 2013 - 12:03pm Printed by: M089988

1

File: Inverclyde TR/TRO/C130-001.dwg

1

P:\WORK\New\130\130\Inverclyde Parking (TR/TRO) - Greenock (Inner) - 18 Dec 13\130-001-Greenock Parking (Inner) - 18 Dec 13.dwg

Key

- No waiting at any time
- No waiting at any time
- No loading at any time
- No waiting at times shown
- No waiting at any time
- No loading at times shown
- No waiting except taxis
- Limited waiting (see below for types of limited waiting referred to on these drawings)
- Disabled person's parking place (subject to restrictions shown)
- Loading bay
- Antibus parking place (subject to restrictions shown)
- Antibus parking place (subject to restrictions shown)
- Loading bay
- Traffic Regulation Order boundary (only the Traffic Regulation Order's restrictions are shown on this one-way plan)
- Restricted Zone boundary

Limited Waiting

Type A: Mon-Fri, 8am-6pm, 30mins. No return within 30mins

Type B: Mon-Fri 8am-6pm, Saturday 8am-1pm, 30mins. No return within 1 hour

Type C: Mon-Sat 8am-6pm, 30mins. No return within 1 hour

Type D: Mon-Sat 8am-6pm, 2 hours. No return within 1 hour

Type E: Mon-Sat 8am to 6pm, 30 mins, No return within 30 mins

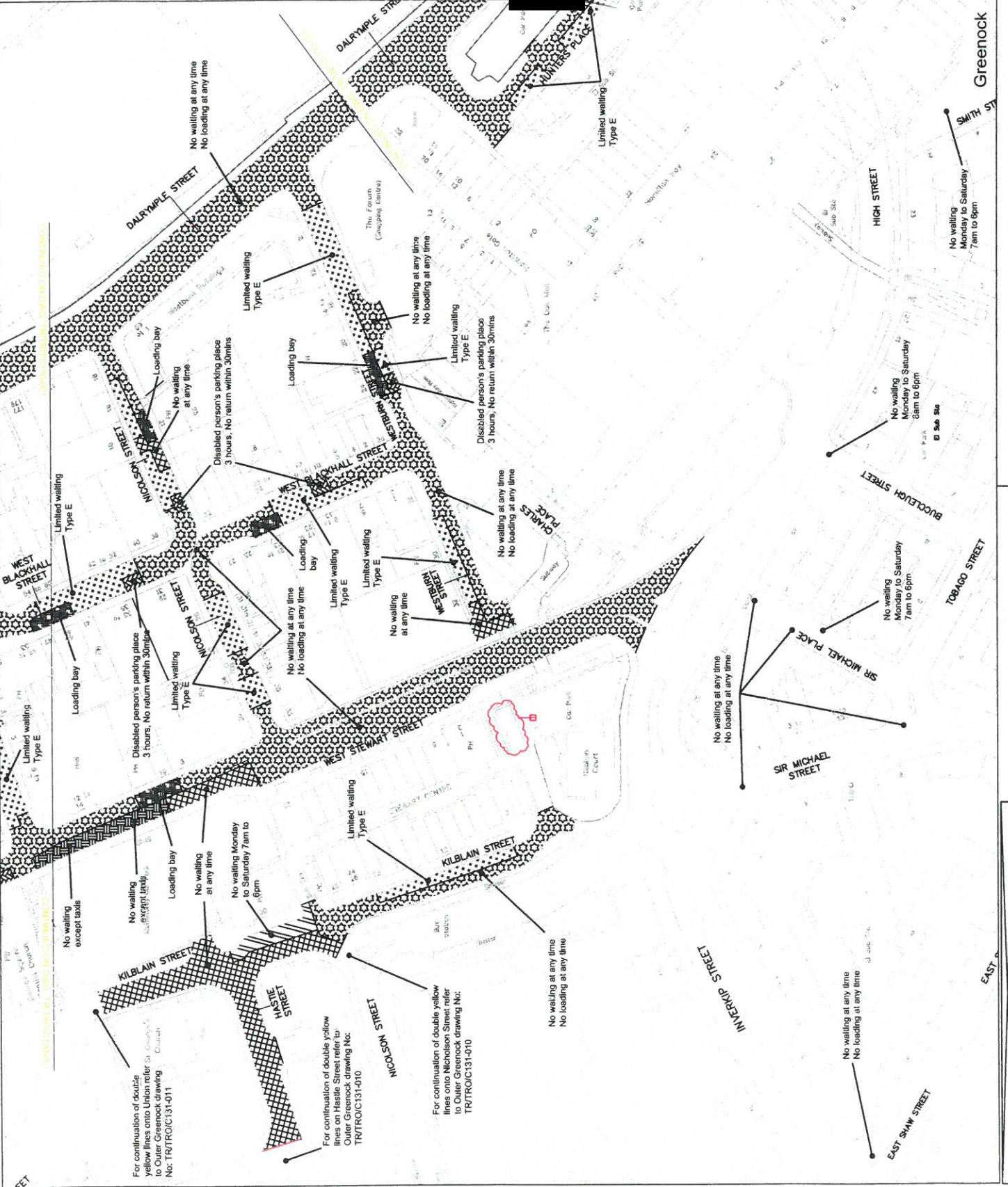
© Crown copyright and database rights 2011 Ordnance Survey 10003431

Ref	Description	By	Date	Rev	Auth
1	CHANGE DISABLED BAYS ON KILBLAIN CRT	EP	JUL 14 16	1	ML

INVERCLYDE COUNCIL
 71 East Hamilton Street
 Greenock
 PA15 2UA

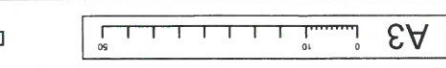
Tel: 01475 717171
 Email: road@inverclyde.gov.uk
 www.inverclyde.gov.uk

THE INVERCLYDE COUNCIL (VARIOUS ROADS) (INNER GREENOCK) (CONTROLLED PARKING ZONE) ORDER 201*					
EFFECTIVE DATE: (SHEET 2 OF 4)					
Sheet Ref	Original Date	Issued/Drawn	Checked	LM	Individual
A3	11/2/20	ML	ML	ML	ML
Issue	DATE	DATE	DATE	DATE	DATE
P	FEB 13	FEB 13	FEB 13	FEB 13	FEB 13
Order Number	TR/TRO/C/130-002	Rev	1		



1	TR/TRO/C/130-002	P
---	------------------	---

DO NOT SCALE



A3

SCHEDULE 2

THE INVERCLYDE COUNCIL (VARIOUS ROADS) (INNER GREENOCK) (CONTROLLED PARKING ZONE) ORDER 2013 PLAN INDEX

Plan Ref.	Effective date	Plan revision dates							
		1	2	3	4	5	6	7	8
TR/TRO/C130/001	06/10/2014	21/11/2014							
TR/TRO/C130/002	06/10/2014	21/11/2014							
TR/TRO/C130/003	06/10/2014	06/10/2014	21/11/2014						
TR/TRO/C130/004	06/10/2014	06/10/2014	21/11/2014						

